

# Access Maps and Information



**CITY OF  
PERTH**  
*City of Light*



# Contents

|  |    |
|--|----|
| Acknowledgment to Country .....          | 4  |
| Introduction .....                       | 4  |
| Interpreter Services .....               | 5  |
| Document Translation .....               | 6  |
| Wheelchair Services .....                | 7  |
| Transport .....                          | 8  |
| Parking .....                            | 12 |
| City of Perth Accessible Car Parks ..... | 16 |
| Public Toilets .....                     | 23 |
| Transperth Toilets .....                 | 26 |
| Visitor Information .....                | 27 |

---

## Acknowledgment of Country

We acknowledge the Whadjuk Nyoongar people, Traditional Owners of the lands and waters where the City of Perth is today and pay our respects to Elders past and present.

Nyoongar peoples are the original inhabitants and Traditional Owners of the South West of Western Australia. While Nyoongar is identified as a single language there are variations in both pronunciation and spelling – Noongar, Nyungar, Nyoongar, Nyoongah, Nyungah, Nyugah, Yungar and Noonga. The City of Perth uses ‘Nyoongar’ which is reflected throughout this document except when specifically referring to an external organisation that utilises alternative spelling.

Maps ..... 28

Parks and Open Spaces ..... 40

Cinemas and Theatres ..... 43

Places of Worship ..... 44

Malls and Arcades ..... 45

Citiplace ..... 46

Libraries, Museums and Galleries ..... 48

Free WiFi and Internet Facilities ..... 50

Medical Centres and Hospitals ..... 52

Safety and Security ..... 54

Other Contacts ..... 55

# Introduction

The City of Perth is the capital city of Western Australia, covering an area of 8.12 square kilometres. Being the capital city, it has many unique characteristics, such as being the largest employment hub in Perth and home to international, national and local business head offices.

The City of Perth supports a city that is accessible and inclusive for which people of all ages and ability can live, work, shop, do business and recreate.

The Access Maps provides people with access to information about Perth City.

This document is available in alternative formats upon request.

Please contact the City of Perth's Community Services Unit on 9461 9333 or email [info@cityofperth.wa.gov.au](mailto:info@cityofperth.wa.gov.au)



# Interpreter Services

---

## Auslan Interpreting Services

|   |              |
|---|--------------|
| Deaf Connect .....  | 1800 893 855 |
| Vital Interpreting Personnel .....                                | 0433 756 436 |
| WA Interpreter's .....  | 9465 6944    |
| National Auslan Interpreter Booking Service (nabs) .....          | 1800 246 945 |
| National Auslan Interpreter Booking Service<br>(nabs) – TTY ..... | 1800 246 948 |
| National Auslan Interpreter Booking Service<br>(nabs) – SMS ..... | 0427 671 261 |

---

## TTY Relay Services

|  |              |
|--|--------------|
| National Relay Service – Voice Relay .....           | 1300 555 727 |
| National Relay Service – TTY (Type and Listen) ..... | 1800 555 677 |
| National Relay Service – SMS Relay .....             | 0423 677 767 |

---

## TTY Relay Service - Emergency Calls

|  |                                 |
|--|---------------------------------|
| National Relay Service – Voice Relay ..... | 1800 555 727 and<br>ask for 000 |
| National Relay Service – SMS Relay .....   | 0423 677 767 and<br>ask for 000 |

---

## Language Interpreter Services

|   |         |
|---|---------|
| Translating and Interpreter Service (TIS) ..... | 131 450 |
|---|---------|



# Document Translation

---

## Alternative Formats – Braille and Audio Conversion

|                        |           |
|------------------------|-----------|
| VisAbility .....       | 9311 8202 |
| Vision Australia ..... | 6246 5505 |

---

## Language Conversion

|                         |           |
|-------------------------|-----------|
| Perth Translation ..... | 6001 6317 |
|-------------------------|-----------|



# Wheelchair Services

---

## Central City Hire

Wheelchairs and gophers available for short term hire, contact:

Citiplace Community Centre ..... 9461 3550  
(see page 46 for more information) ..... or 9461 3551

Citiplace Rest Centre -  
wheelchair and prams hire only ..... 08) 9461 3554  
(see page 47 for more information)

Watertown Brand Outlet Centre ..... (08) 9321 2282  
(only available while on the premises)

---

## Recharge points

Gophers can be recharged at:

Citiplace Community Centre ..... 9461 3550 or 9461 3551

Citiplace Rest Centre ..... 9461 3554

---

## Emergency repair

For emergency wheelchair (manual and electric) repair contact the RAC Wheels2go Service, fees apply. Please note you will need to quote the serial number of your wheelchair.

RAC ..... 13 17 03

Wheels2go ..... 13 11 11

National Relay SMS Service (RAC) ..... 0434 182 887  
(provide 13 11 11 as the number you want to call)Transport

# Transport

---

## Transperth Bus, Train and Ferry Information

Transperth Info Line ..... 13 62 13  
(Information about fares, timetables, ticketing, lost property, general enquiries and feedback)

TTY via National Relay Service ..... 13 36 77  
(ask for Transperth Info Line 13 62 13)

Speak and Listen ..... 1300 555 727

Translation and Interpreters ..... 13 14 50

Emergencies ..... 9220 9999

Assistance at stations ..... 1800 800 022

Timetables in Braille ..... 9311 8202  
(Contact VisAbility for more information)

Timetables in large font ..... 13 62 13

Transperth Assist is a Perth Busport specific app available for iOS and Android devices. The app is free and shows up to date bus departure information from Perth Busport. With this app you can:

- View your favourite bus departure times from Perth Busport; and
- View all upcoming departure times from Perth Busport.

For more information about Transperth Assist visit  
[www.transperth.wa.gov.au](http://www.transperth.wa.gov.au)

Transperth Journey Planner and passenger information, timetables and station access maps can be found at  
[www.transperth.wa.gov.au](http://www.transperth.wa.gov.au)



SmartRider cards can be purchased from participating newsagencies or major train and bus stations in Perth City. SmartRider is an electronic prepaid ticketing system using a tag on/tag off approach that deducts the fare from the stored value on the card.

---

## Buses

Central Area Transit (CAT) buses provide a free, frequent and access bus service in the city. There are operating routes, red, yellow, green and blue (Map 1). CAT timetables are available from the Transperth website [www.transperth.wa.gov.au](http://www.transperth.wa.gov.au)

Perth City is home is to the Perth Busport. The Busport can be accessed by three entrances through either, Yagan Square (map L4), Kings Square (map K5) and Queen Street (map K5).

---

## Free Transit Zone

Perth City has a Free Transit Zone (FTZ) for buses and a SmartRider free Transit Zone for trains. The FTZ allows travel on all trains and buses within the City of Perth boundaries, without paying a fare. Insert Free Transit Zone Map.

---

## Trains

Transperth staff are available to assist people who use a wheelchair to access metro trains (one hour notice is required).

Phone for assistance .....1800 800 022

TTY via National Relay Service .....13 36 77

---

## Regional Trains – Transwa

Transwa (Bookings) ..... 1300 622 205

---

## Interstate Trains

Great Southern Railways ..... 1800 703 357

---

## Ferry

The Transperth ferry from Barrack Street Jetty (MAP N10) to Mends Street Jetty (South Perth and the Perth Zoo) and from Barrack Street Jetty to Elizabeth Quay (MAP M9) is accessible for wheelchairs and scooters.

Transperth ..... 13 62 13



---

# Taxis

For wheelchair accessible Multi-Purpose Taxis, it is advisable to book in advance. Other taxi companies are:


|                             |          |
|-----------------------------|----------|
| Maxi Purpose Taxis .....    | 13 62 94 |
| Swan Taxis .....            | 13 13 30 |
| Black and White Taxis ..... | 13 10 08 |

---

# Taxi User Subsidy Scheme

Under the Taxi User Subsidy Scheme (TUSS) eligible members, unless placed in the temporary category, will be granted membership for an initial five year period. Members are provided with a membership card and a book of vouchers. The vouchers can be used in all taxis including the multipurpose taxis (MPT) which are wheelchair accessible.

|                               |              |
|-------------------------------|--------------|
| Department of Transport ..... | 1300 660 147 |
|-------------------------------|--------------|



# Parking

---

## **ACROD Parking Program**

The ACROD Parking Program supports Western Australians with a severe walking restriction to access the community.

ACROD Parking Permits are free. The cost of the permit is funded by the Government of Western Australia.

ACROD Parking Program: 9242 5544

---

## **City of Perth real time parking information**

Use the City of Perth's Bay Availability to find an available parking space before you begin your journey. Parking availability is available in real time. You can access the Bay Availability via the City of Perth's Parking webpage or by downloading the City of Perth's Parking app.

City of Perth Parking webpage – [www.cityofperthparking.com.au](http://www.cityofperthparking.com.au)

City of Perth Parking app – The parking app available for Apple and Android devices. The app will enable you to view available bays and opening times at City of Perth Car Parks. The App also allows you to locate car parks closest to your city destination, set a parking timer reminder for when your parking is due to expire and even set the location of where you're parked. Plus, stay up to date with special CPP parking discounts and promotions. The app is available via the Apple App Store or Google Play.

---

## **On-street parking**

The City of Perth provides parking concession on-street (kerbside) for people with accessibility requirements who hold a valid ACROD parking permit.

Kerbside parking bays are on-street parking bays controlled by green permissive parking signs e.g. 1/4 P, 1P, 2P.

There are three sign types:

### **1. No cost - Time restricted (General Bays)**

In non-ticketed parking areas, a vehicle displaying a valid ACROD Parking Permit in a time restricted parking bay may park for:

- If the time limit indicated on the parking sign is under 30 minutes (1/2 P). The vehicle can only park for 30 minutes (1/2 P);
- If the time limit indicated on the parking sign is between 30 (1/2P) and 60 minutes (1P). The vehicle can park for two hours; and
- If the time limit indicated on the parking sign is over 60 minutes. The vehicle can park for twice the time specified on the parking signs. For example, if the sign indicates two hour parking (2P), permit holders are allowed to park for four hours at no cost.

### **2. Time restricted fee payable (General Bays)**

In ticketed parking area, a vehicle displaying a valid ACROD Parking Permit in a time restricted parking bay where a fee is payable, may park for twice the time paid for, up to a maximum of twice the time specified for that bay. For example, in a bay marked one hour (1P), the permit holder can pay for one hour and park for two hours.

### **3. Time restricted fee payable**

Parking in a time restricted ACROD bay is limited to the period stated on the sign. Fees apply.

Please note: Concessions do not apply to restricted parking areas such as Clearways, Loading Zones, Bus Zones, Taxi Zones.

City of Perth: 9461 9333 | [www.cityofperthparking.com.au](http://www.cityofperthparking.com.au)

---

### **City of Perth Car Parks**

City of Perth car parks provide up to two hours free parking for valid ACROD permit holders. ACROD permit holders can park in both ACROD allocated bays and non ACROD allocated bays.

---

### **Parking Meter Car Parks**

In a 'Pay and Display' car park which is unstaffed e.g. Queens Garden, ACROD permit holders are required to purchase a ticket and pay for minimum of one hour. This ticket must be displayed on the dashboard of the vehicle. The ticket will be valid for an additional two hours after the expiry time.

---

### **Boom Gate Car Parks (when staff are on duty)**

When parking in a car park which issues a ticket at the entry of a boomgate, ACROD permit holders must pay for a minimum of one hour and can park for an additional two hours free. ACROD permit holders can redeem their free parking by visiting the Customer Service Office prior to exiting the car park (the Customer Service Offices are located at the exit of the car park). The Customer Service Officer will need to sight the ACROD permit and will also collect any monies owing.



If the carpark is not attended, permit holders can redeem their free two hours by accessing the intercom button on the parking machines. City of Perth staff will advise permit holders to display their permit via the CCTV camera.

Alternatively, permit holders can obtain a refund for the free two hours by sending their receipt and a legible copy of their permit to [info@cityofperth.wa.gov.au](mailto:info@cityofperth.wa.gov.au) or to Council House, GPO Box C120, Perth WA 6839.

Permit holders do not need to redeem their concessions individually; they may retain their receipts and send several at once.

---

### **Boom Gate Car Parks (when staff are not on duty)**

When parking in a carpark which issues a ticket at the entry of a boomgate, ACROD permit holders must pay for a minimum of one hour and can park for an additional two hours free. As the carpark is not attended, ACROD permit holders can redeem their free two hours by accessing the intercom button on the parking machines. City of Perth staff will advise permit holders to display their permit via the CCTV camera.

Alternatively, permit holders can obtain a refund for the free two hours by sending their receipt and a legible copy of their permit to [info@cityofperth.wa.gov.au](mailto:info@cityofperth.wa.gov.au) or to Council House, GPO Box C120, Perth WA 6839 (there is no official document that needs to be completed to receive a refund).

Permit holders do not need to redeem their concessions individually; they may retain their receipts and send several at once.

# City of Perth Accessible Car Parks

All City of Perth car parks that have ACROD parking bays are listed below:

---

## Northbridge

### Aberdeen Street car park (MAP J2)

121 Aberdeen Street and 104 Francis Street, Northbridge

Open air car park –  
Pay and Display

1 ACROD bay

Open 24 hours

### Roe Street car park (MAP K4)

68 Roe Street, Northbridge

Multi-storey car park  
(boomgate)

5 ACROD bays

Open 6am – 1am

### State Library car park (MAP L3)

15 Francis Street, Northbridge

Multi-storey (boomgate)  
car park

Accessible bays:  
7 ACROD bays

Open 6am – 12am

### Cultural Centre car park (MAP M4)

2 Roe Street, Northbridge

Multi-storey car park

Accessible bays:  
5 ACROD bays

Open:  
6.30am – 12am

### **James Street car park (MAP I3)**

Corner James Street and Milligan Street, Northbridge

Open air car park –  
Pay and Display

1 ACROD bay

24 hours

### **Newcastle Street car park (MAP P2)**

47 Newcastle Street and Aberdeen Street, Northbridge

Open air car park –  
Pay and Display

2 ACROD bays

24 hours

### **Citiplace car park (MAP M4)**

1 Roe Street, Perth

Multi-storey car park  
(boomgate)

5 ACROD bays

24 hours

## Central City Car Parks

### His Majesty's car park (MAP J6)

377 Murray Street, Perth

|                                     |              |            |
|-------------------------------------|--------------|------------|
| Multi-storey car park<br>(boomgate) | 6 ACROD bays | 6am – 12am |
|-------------------------------------|--------------|------------|

### Pier Street car park (MAP O5)

87–89 Pier Street, Perth

|                                     |              |            |
|-------------------------------------|--------------|------------|
| Multi-storey car park<br>(boomgate) | 8 ACROD bays | 6am – 12am |
|-------------------------------------|--------------|------------|

### Elder Street car park (MAP H5)

490 Murray Street and Elder Street, Perth

|                                     |               |            |
|-------------------------------------|---------------|------------|
| Multi-storey car park<br>(boomgate) | 11 ACROD bays | 5am – 12am |
|-------------------------------------|---------------|------------|

### Fire Station car park (MAP P6)

Address: 1 Murray Street and Hay Street, Perth

|  |              |          |
|--|--------------|----------|
| Open air car park –<br>Pay and Display | 3 ACROD bays | 24 hours |
|--|--------------|----------|

## East Perth Car Parks

### Hay Street East car park (MAP S6)

Address: 262 Hay Street, East Perth

|                                     |              |          |
|-------------------------------------|--------------|----------|
| Open air car park – Pay and Display | 2 ACROD bays | 24 hours |
|-------------------------------------|--------------|----------|

### Saunders Street car park (MAP S3)

Address: 9 Saunders Street, East Perth

|                                     |             |          |
|-------------------------------------|-------------|----------|
| Open air car park – Pay and Display | 1 ACROD bay | 24 hours |
|-------------------------------------|-------------|----------|

### Goderich Street car park (MAP S6)

133 Goderich Street, East Perth

|  |              |            |
|--|--------------|------------|
| License Plate Recognition car park– no ticket required | 2 ACROD bays | 6am – 12am |
|--|--------------|------------|

### Regal Place car park (MAP V3)

81-95 Regal Place, East Perth

|  |              |               |
|--|--------------|---------------|
| License Plate Recognition car park– no ticket required | 4 ACROD bays | 6.30am – 11pm |
|--|--------------|---------------|

### Plain Street car park (MAP V8)

2 Plain Street, East Perth

|                                     |             |          |
|-------------------------------------|-------------|----------|
| Open air car park – Pay and Display | 1 ACROD bay | 24 hours |
|-------------------------------------|-------------|----------|

### **Victoria Gardens car park (MAP W2)**

10 Royal Street, East Perth

Open air car park – Pay and Display

1 ACROD bay

24 hours

### **Queens Garden car park (MAP W5)**

42-62 Nelson Crescent and Horatio Street, East Perth

Open air car park – Pay and Display

8 ACROD bays

24 hours

---

## **West Perth Car Parks**

### **Coolgardie Street car park (MAP F5)**

9 Coolgardie Street, West Perth

Open air car park – Pay and Display

2 ACROD bays

24 hours

### **Wellington Street car park (MAP C5)**

972-980 Wellington Street, West Perth

Open air car park – Pay and Display

1 ACROD bay

24 hours

### **Mayfair Street car park (MAP C6)**

27 Mayfair Street, West Perth

License Plate Recognition car park – no ticket required

4 ACROD bays

6am – 10pm



### Mounts Bay Road car park

129 Mounts Bay Road, West Perth

Ticketless parking meter  
car park

1 ACROD bays

24 hours

### John Oldham Park car park (MAP H12)

Mounts Bay Road, Perth

Open air car park – Pay and  
Display

2 ACROD bays

24 hours

---

## Riverside Car Parks

### Convention Centre car park (MAP J9)

21 Mounts Bay Road, Perth

Boomgate

23 ACROD bays

24 hours

### Concert Hall car park (MAP P8)

Terrace Road, Perth

Multi-storey car park  
(boomgate)

5 ACROD bay

6am – 12am

### Terrace Road car park (MAP P9)

165 Terrace Road, Perth

Boomgate car park

8 ACROD bays

24 hours

### Point Fraser car park (MAP Y8)

1 Riverside Drive, East Perth

Pay and Display car park

5 ACROD bays

24 hours

## Other Car Parks

### Heirisson Island car park

Heirisson Island

No fee payable car park –  
3 hour limit

1 ACROD bay

24 hours

### JH Abrahams Reserve car park

Hackett Drive, Crawley

Open air car park –  
Pay and Display

1 ACROD bays

24 hours



# Public Toilets

Public toilet facilities can be found in a variety of locations across the city. For more information contact 9461 9333.

---

## National Toilet Map

The National Public Toilet Map can be viewed at [www.toiletmap.gov.au](http://www.toiletmap.gov.au) or downloaded for free for all Apple and Android Devices. The app can be downloaded from the Apple App Store or Google Play.

---

## Supervised Toilets

**Citiplace Rest Centre** ..... MAP M5  
Open Friday and Saturday 24 hours | Sunday to Thursday 7am – 11pm  
Concourse Level – Perth Railway Station (admittance 50 cent fee)  
Accessible facilities include an adult-size change table and hoist.

**Citiplace Community Centre** ..... MAP M5  
Open Monday to Friday 8am – 4pm

---

## Automated Public Toilets (Open 24 hours)

Aberdeen Street Car Park ..... MAP J2  
Corner James Street and Melbourne Street ..... MAP I3  
State Library Car Park ..... MAP L3  
Terrace Road Car Park ..... MAP P9  
Harold Boas Gardens ..... MAP E4  
Moore Street ..... MAP S5

---

# Public Toilets

**Supreme Court Gardens** ..... MAP N9

Open 7am – 8pm

**Wellington Square** ..... MAP S5

Open 7am – 8pm

**His Majesty’s Car Park** ..... MAP J6

Open Sunday to Thursday 6am – 12am

Friday and Saturday 24 hours

**Cultural Centre Car Park** ..... MAP M4

Open 6.30am – 12am

**Roe Street Car Park** ..... MAP K4

Open Sunday to Thursday 6am – 10pm

Friday and Saturday 24 hours

**Pier Street Car Park** ..... MAP O5

Open Monday to Friday 6am – 12am

Saturday 7am – 12am

Sunday 7am – 9pm

**160 Central** ..... MAP K7

Open Monday to Thursday 7am – 6pm

Friday 7am – 8pm

Saturday 8am – 5pm

**Elder Street Car Park** ..... MAP H5

Open Monday to Saturday 6am – 12am

Sunday 7am – 9pm

|  |         |
|--|---------|
| <b>JH Abrahams Reserve</b>                   | MAP N/A |
| Open 7am – 8pm                               |         |
| <b>Victoria Gardens</b>                      | MAP W1  |
| Open 7am – 8pm                               |         |
| <b>East Perth</b>                            | MAP N/A |
| Open 6.30am – 8pm                            |         |
| <b>City West</b>                             | MAP E3  |
| Open 9am – 5.30pm                            |         |
| <b>Loton Park</b>                            | MAP N/A |
| Open 7am – 3pm                               |         |
| <b>Queens Garden</b>                         | MAP W6  |
| Open 7am – 8pm                               |         |
| <b>Heirisson Island</b>                      | MAP N/A |
| Open 7am – 8pm                               |         |
| <b>Elizabeth Quay</b>                        | MAP L9  |
| (Changing Places Facility)   Open 24 hours   |         |
| Accessed via a MLAK key                      |         |
| <b>Yagan Square</b>                          | MAP L4  |
| (Changing Places Facility)   Open 7am – 10pm |         |
| <b>National Disability Services WA</b>       | MAP N1  |
| Open 9am – 4pm                               |         |

# Transperth Toilets

**Elizabeth Quay Bus Station** ..... MAP K9  
Open 5.30am – 12am

**Elizabeth Quay Train Station** ..... MAP L9  
Open Sunday to Thursday 5am – 12.30am  
Friday and Saturday 5am – 2.30am

**Perth Train Station** ..... MAP M5  
Open Sunday to Thursday 5am – 12.15am  
Friday and Saturday 5am – 2.15am

**Perth Busport** ..... MAP L5  
Open Monday to Thursday 4.25am – 1.40am  
Friday and Saturday 5.15am – 2.15am  
Sunday 5.25am – 12.15am





# Visitor Information

## **iCity Information Kiosk** ..... MAP M6

Address: Murray Street Mall, Perth

Phone: 9461 1429

Open Monday to Thursday 9.30am – 4.30pm | Friday 9.30am – 8pm

Saturday 9.30am – 4.30pm | Sunday 11am – 2.30pm

Public Holidays: 9.30am – 4.30pm (except Good Friday, Anzac Day and Christmas Day).

The iCity Information Kiosk is staffed by a dedicated group of trained iCity Volunteers who are keen to share their knowledge and help visitors discover the City of Perth. The friendly team is equipped with all the latest information on City events, activities, shopping and attractions. The iCity Kiosk offers free daily walking tours. For more information visit [www.visitperth.com/about-perth/tourist-kiosks](http://www.visitperth.com/about-perth/tourist-kiosks)

## **WA Visitor Centre MAP** ..... MAP L7

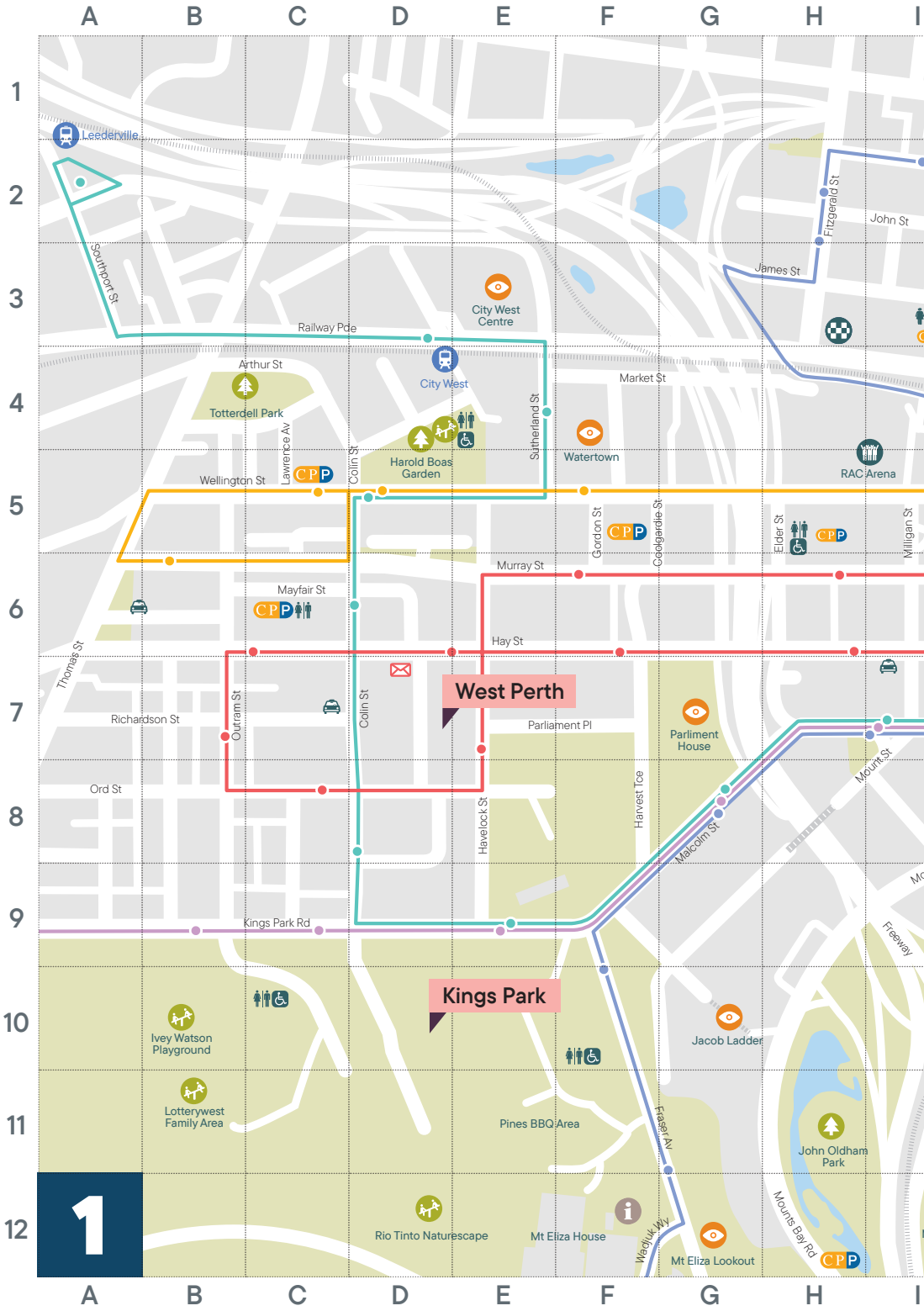
Address: 55 William Street, Perth

Phone: 9483 1111

Monday to Friday 9.30am – 5.30pm

Saturday 9.30am – 4.30pm | Sunday 11am – 4.30pm

Tourist information centre in Perth City.



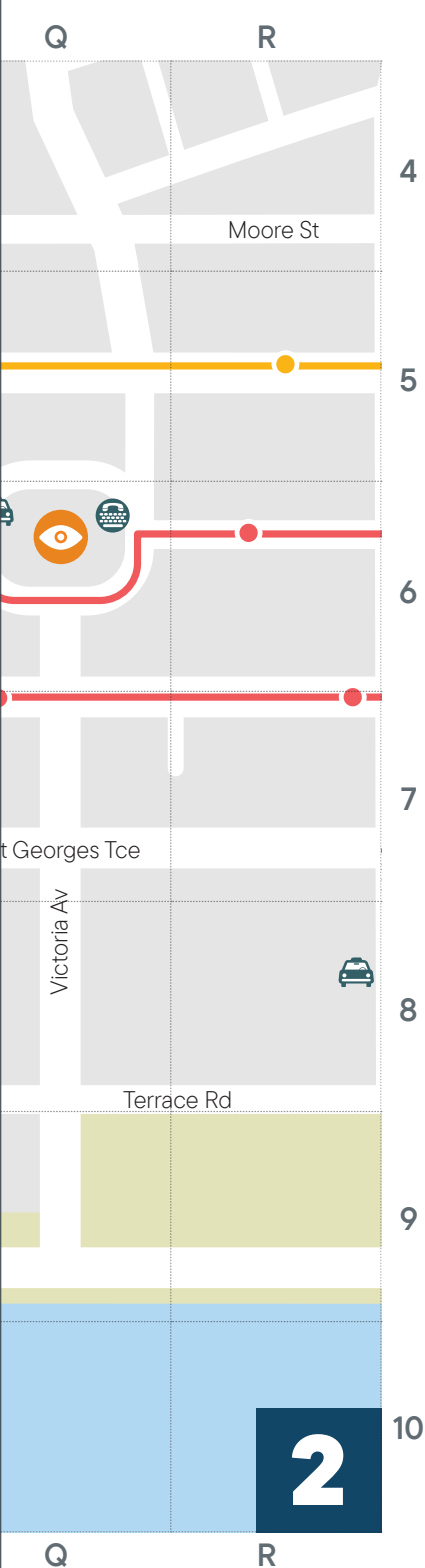












## LEGEND

- Information
- Place of Interest
- Museum
- Art Gallery
- Theatre
- Library
- Park & Garden
- Playground
- Post Office
- Hospital
- Arena
- Sporting Venue
- Police Station
- Toilets
- Accessible Toilets
- Baby Change
- Shower facilities
- Education
- Pedestrian Zone
- Raised Walkway/Bridge
- Train Station
- Bus Station
- Ferry
- RED CAT Bus Route & Stop
- BLUE CAT Bus Route & Stop
- GREEN CAT Bus Route & Stop
- YELLOW CAT Bus Route & Stop
- PURPLE CAT Bus Route & Stop
- CPP Parking
- Taxi

A

B

C

D

E

Southport St

Railway Pde

City West  
Centre

Arthur St

Totterdell Park

City West

Harold Boas  
Garden

Wellington St

Lawrence Av

C P P

Colin St

Sutherland St

3

4

5

6

7

8

9

Thomas St

Mayfair St

C P P

Murray St

Hay St

Richardson St

Outram St

Colin St

Parliament St

Ord St

Havelock St

Kings Park Rd

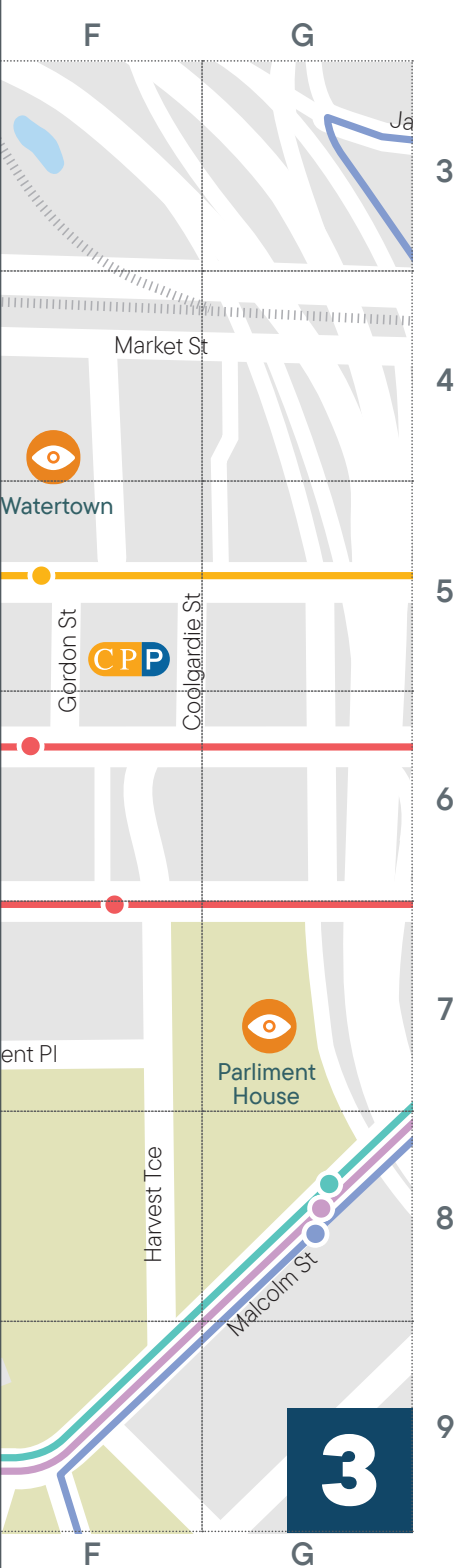
A

B















C

D

E



## LEGEND

-  Place of Interest
-  Park & Garden
-  Playground
-  Post Office
-  Toilets
-  Accessible Toilets
-  Train Station
-  RED CAT Bus Route & Stop
-  BLUE CAT Bus Route & Stop
-  GREEN CAT Bus Route & Stop
-  YELLOW CAT Bus Route & Stop
-  PURPLE CAT Bus Route & Stop
-  CPP Parking
-  Taxi

T

U

V

W

X

1

2

3

4

5

6

7

Kensington St

Brown St

Brook St

CPP

Claisebrook Cove

Victoria Gardens

CPP

Arden St

Constitution St

Royal St

CPP

Plain St

Talbot Cres

Wittenoom St

Wickham St

East Perth Cemeteries

Bronte St

Moort-ak Waadiny  
Wellington Square

Bennett St

Wellington St

Horatio St

CPP

Goderich St

PP

Hay St



Plain St

Nelson Cr

Queen's Gardens

CPP

WA Cr

Hale St

Adelaide Tce

4

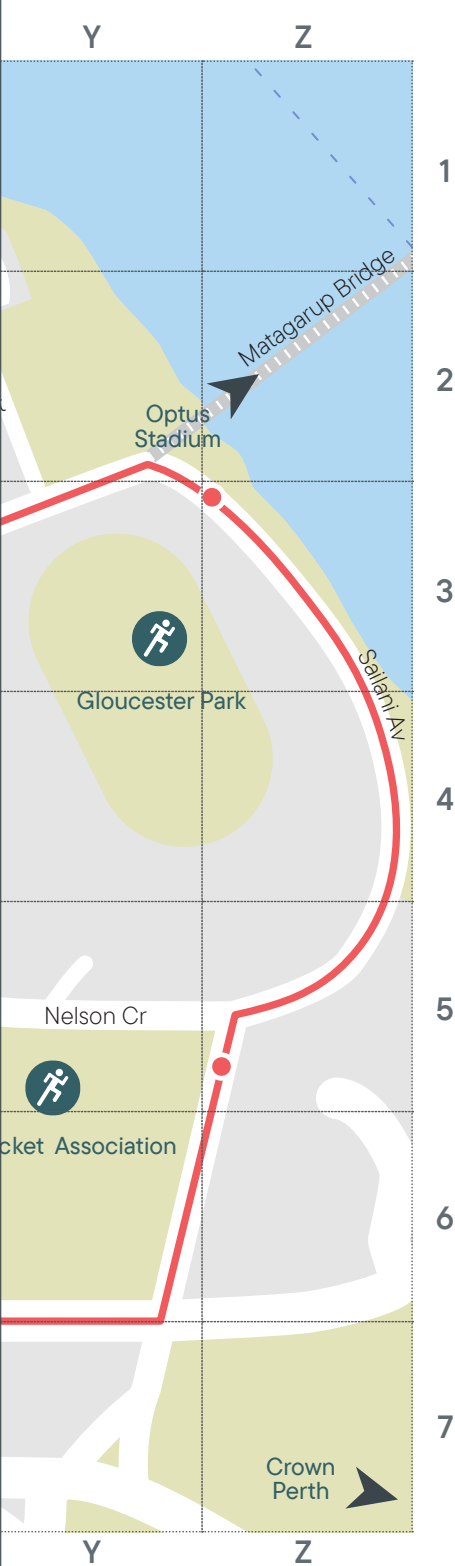
T

U
















V

W

X



## LEGEND

-  Information
-  Place of Interest
-  Park & Garden
-  Playground
-  Sporting Venue
-  Toilets
-  Accessible Toilets
-  Raised Walkway / Bridge
-  RED CAT Bus Route & Stop
-  BLUE CAT Bus Route & Stop
-  GREEN CAT Bus Route & Stop
-  YELLOW CAT Bus Route & Stop
-  PURPLE CAT Bus Route & Stop
-  CPP Parking
-  Taxi



Weld Square

Russell Square

North Metropolitan TAFE Perth

Northbridge Piazza

WA Museum Boola Bardip

State Theatre Centre of WA

Perth Busport

Perth Station

Wellington St

Raine Square

Murray St

Murray St Mall

His Majesty's Theatre

Central Park

Hay St Mall

Perth Town Hall

City of Perth Library

State Building

Cathedral Square

Council House

Government House

Stirling Gardens

Supreme Court

Old Court House Law Museum

Supreme Court Gardens

Perth Convention and Exhibition Centre

Elizabeth Quay Bus Station

Elizabeth Quay Station

Elizabeth Quay Jetty

Bell Tower Barrack Square

Riverside Dr

Swan River


























5

# Easy Access Route

An accessible route for pedestrians moving through the city from Northbridge and Perth Railway Station to St George's Terrace and Busport is detailed below. Please refer to Map 5 for illustration of this route.

1. State Library
2. Art Gallery
3. Perth Railway Station – concourse level
4. Wellington Street pedestrian overpass
5. Forrest Chase walkway
6. Murray Street Mall
7. Piccadilly Arcade
8. Hay Street Mall
9. William Street
10. St Georges Terrace
11. Westralia Plaza access route  
(Lift to the Busport only operates on weekdays 7am – 6pm)

## LEGEND

|  |  |   |
|--|--|---|
|  Information       |  Arena              |  Train Station |
|  Place of Interest |  Sporting Venue     |  Bus Station   |
|  Museum            |  Police Station     |  Ferry         |
|  Art Gallery       |  Toilets            |  CPP Parking   |
|  Theatre           |  Accessible Toilets |  Taxi          |
|  Library           |  Baby Change        |   |
|  Park & Garden     |  Shower facilities  |   |
|  Playground        |  Education          |   |
|  Post Office       |  Pedestrian Zone    |   |
|  Hospital          |  Raised Walkway     |   |

# Parks and Open Spaces

---

## Parks

**Supreme Court Gardens** ..... MAP O9 Address: Corner Barrack Street and Riverside Drive, Perth

Facilities: Seating, drinking and accessible toilet.

**Langley Park** ..... MAP T9

Address: Corner Plain Street and Riverside Drive, Perth

Facilities: Seating, playground, drinking fountains, adult exercise station and accessible toilet.

**Queens Garden** ..... MAP W6

Address: Corner Hay Street and Plain Street, Perth

Facilities: Seating, rotunda, drinking fountains and accessible toilet.

**Harold Boas Gardens** ..... MAP D5

Address: Corner Wellington and Colin Street, West Perth

Facilities: Playground and accessible toilet.

**Heirisson Island** ..... MAP Z9

Address: Just off The Causeway

Facilities: Seating, BBQ and picnic shelters and accessible toilet.

**Wellington Square** ..... MAP T4

Address: Corner Wellington Street and Bennett Street, East Perth

Facilities: Seating, exercise station and accessible toilet.

**Victoria Gardens** ..... MAP X1

Address: 10 Royal Street, East Perth

Facilities: Seating, BBQ, gazebo, drinking fountain and accessible toilets.

**John Oldham Park** ..... MAP H11



Address: Mounts Bay Road, Perth  
Facilities: Seating, BBQ, drinking fountains, exercise station and accessible toilet.

**JH Abrahams Reserve** ..... MAP N/A

Address: Hackett Drive, Crawley  
Facilities: Seating, BBQ and accessible toilet.

**Kings Park** ..... MAP F10

Address: Fraser Avenue, West Perth  
Facilities: Seating, cafes and restaurants, BBQ, gazebo, drinking fountains, playgrounds and accessible toilet.

**Lake Vasto** ..... MAP W9

Address: Ozone Reserve, East Perth  
Facilities: BBQ, gazebo, playground and accessible toilet.

---

**Open Spaces**

**Riverside and Crawley** ..... MAP N/A

The former Swan Brewery site and the classical grounds of the University of Western Australia are two major landmarks on the city side of the Swan River.

**Northbridge Piazza** ..... MAP K3

Communal outdoor grassed area showing free movies, live music and exhibitions.

**Elizabeth Quay** ..... MAP M9

Elizabeth Quay is a waterfront precinct on the banks of the Swan River. There is an array of attractions including the island playground, the BHP Billiton Water Park, public artwork, promenades, open spaces and food and beverage outlets.

**Yagan Square** ..... MAP L4

Yagan Square offers a range of experiences – from green spaces for relaxation and play, to a market hall, cafes and restaurants, digital media, native gardens and engaging public art.

**Forrest Place** ..... MAP M5

Forrest Place is a pedestrianised square located within the CBD of Perth. Forrest Place connects Perth Railway Station on Wellington Street with the Murray Street Mall, outside the Carillon City shopping centre. It is paved and landscaped as a pedestrian mall, with seating, public artwork, and trees.

**Perth Cultural Centre** ..... MAP M3

The Perth Cultural Centre is where the arts, culture, knowledge and community come together. The State’s key arts, cultural and educational institutions reside within the Perth Cultural Centre, these include:

- Art Gallery of Western Australia;
- Western Australian Museum;
- State Library of Western Australia;
- Perth Institute of Contemporary Arts;
- Blue Room Theatre;
- State Theatre Centre of Western Australia;
- Central Institute of Technology; and
- State Records Office.

# Cinemas and Theatres

---

## Accessible

|  |        |
|--|--------|
| His Majesty's Theatre .....                | MAP J7 |
| Perth Concert Hall .....                   | MAP P8 |
| Palace Cinema Raine Square .....           | MAP L5 |
| RAC Arena .....                            | MAP I5 |
| State Theatre .....                        | MAP L4 |
| Horizon Planetarium at Scitech .....       | MAP E3 |
| Perth Institute of Contemporary Arts ..... | MAP L4 |

# Places of Worship

---

## Anglican Churches

|  |        |
|--|--------|
| St George's Cathedral .....                | MAP O7 |
| St Mary's West Perth Anglican Church ..... | MAP D7 |

## Baptist Church

|                            |        |
|----------------------------|--------|
| Perth Baptist Church ..... | MAP O4 |
|----------------------------|--------|

## Catholic Churches

|                           |        |
|---------------------------|--------|
| All Saints Chapel .....   | MAP M7 |
| St Mary's Cathedral ..... | MAP Q6 |

---

## Greek Orthodox Churches

|  |         |
|--|---------|
| Orthodox Church of Evangelismos .....                  | MAP N/A |
| Greek Orthodox Church of St Contantine and Helen ..... | MAP J2  |

---

## Islam Mosques

|   |         |
|---|---------|
| Perth Mosque .....                                      | MAP N/A |
| - accessible via front entry. Accessible toilet onsite. |         |
| Crawley UWA Musalla .....                               | MAP N/A |

---

## Lutheran Church

|  |        |
|--|--------|
| St John's Lutheran Church Centre ..... | MAP M2 |
|--|--------|

---

## Presbyterian Church

|                                       |        |
|---------------------------------------|--------|
| All Nations Presbyterian Church ..... | MAP N3 |
|---------------------------------------|--------|

---

## Uniting Churches

|                                    |        |
|------------------------------------|--------|
| Trinity Uniting Church .....       | MAP M7 |
| Wesley Uniting Church .....        | MAP L6 |
| Ross Memorial Uniting Church ..... | MAP D6 |

# Malls and Arcades

---

## Malls

**Murray Street Mall** ..... MAP M6

Accessible shopping and pedestrian areas providing seating, shade, telephones, ATMs and accessible drinking fountains.

**Hay Street Mall** ..... MAP M6

Accessible shopping and pedestrian areas providing seating, shade, telephones, ATMs and accessible drinking fountains.

**Forrest Chase** ..... MAP M5

Large shopping precinct in the heart of Perth City.

**London Court** ..... MAP M7

London Court is a three and four level open roofed shopping arcade located in the central business district in Perth.

**Watertown Outlet Centre** ..... MAP F4

Accessible brand outlet centre in West Perth inclusive of shops, cafes and more.

**Carillon City** ..... MAP M6

Carillon City is a large shopping centre located in the middle of the Perth main retail precinct between Hay and Murray Street malls.

## **Citiplace Community Centre**

MAP M5

Address: Shop 2, Upper Level, Perth Railway Station,  
Wellington Street, Perth

Phone: 9461 3550 or 9461 3551

Open: Monday to Friday 8am – 4pm

The Citiplace Community Centre is a unique accessible central city facility provided by the City of Perth. The Centre aims to provide services to meet the needs of older adults, people with disability and all other members of the community.

Services include:

- Meals;
- Activities;
- Counselling
- Podiatry
- Craft Stall
- Book Sale
- Events – Dances – Live Entertainment
- Free Concerts
- Wheel chair Hire
- Health services;
- Meeting rooms;
- Computer classes;
- Op shop;
- Volunteering opportunities; and
- General information sessions.

## Citiplace Rest Centre

MAP M5

Address: Upper Level, Perth Railway Station, Wellington Street, Perth

Phone: 9461 3554

Open:

- Sunday to Thursday 7am – 6.45pm (Lockers accessible until 6pm)
- Friday and Saturday 7am – 2.30am (Lockers accessible until 10pm)

Services include:

- Toilet facilities (admittance fee 50 cents)
- Accessible toilet with hoist and adult change table
- All-gender toilet
- Parenting rooms
- Shower facilities \$10.00 soap and towel provided
- Wheelchair hire (Saturdays & Sundays only) \$10.00 per day plus a \$50.00 refundable deposit (with licence or passport ID)
- Stroller hire \$10 per day plus a \$50.00 refundable deposit (with licence or passport ID)
- Locker hire \$11.00 per day (with licence or passport ID)



# Libraries, Museums and Galleries

---

## Libraries

**City of Perth Library** ..... MAP 07

Address: 573 Hay Street, Perth

Phone: 9461 3500

Open Monday to Friday 8am – 6pm | Saturday 10am – 4pm

Sunday 12pm – 4pm | Closed public holidays

The City of Perth Library welcomes people with disability. Library staff can assist people to look and borrow items if required; if assistance is required during your visit, please ask one of the friendly staff.

The Library offers a range of items suitable for people with vision impairment including:

- Reading aids like magnifying glasses and sheets;
- Large print books; and
- Audio books.

Features:

- Computers – free to use;
- Free wireless WiFi accessible to everyone; and
- Printing and photocopying (costs apply).



## **State Library of WA** ..... MAP L3

Address: 25 Francis Street, Perth

Phone: 9427 3111

Open Monday to Thursday 9am – 8pm | Friday 9am – 5.30pm

Saturday to Sunday 10am – 5.30pm | Closed public holidays

The State Library of Western Australia is a research, reference and public lending library located in the Perth Cultural Centre in Perth.

Features:

- Computers – 20 minute express computers are located in the Discovery Lounge on the ground floor. Should you require a longer period, you will need to book via the State Library website [www.slwa.gov.au](http://www.slwa.gov.au);
- Free wireless WiFi; and
- Printing and photocopying (costs apply).

---

## **Museums**

### **Museum of Perth** ..... MAP M3

Address: 8 – 10 The Esplanade, Perth

Phone: 9339 9370

Open: Monday to Friday 10am – 4pm

Closed: Saturday, Sunday and Public Holidays

### **Old Law Museum** ..... MAP O8

Address: Stirling Gardens, Perth and St. Georges Terrace, Perth

Phone: 9325 4787

Open Tuesday to Friday 10am – 4pm

Closed Monday, Saturday and Sunday

---

## Galleries

**Art Gallery of WA** ..... MAP M4

Address: Perth Cultural Centre, Roe Street, Perth

Phone: 9492 6600

Open Wednesday to Monday 10am – 4pm

Closed Tuesday, Good Friday, Anzac Day and Christmas Day

## Free WiFi and Internet Facilities

---

### City of Perth – Free WiFi

The City of Perth offers free public WiFi around Perth City. The service allows users to connect to the internet for basic browsing.

To connect to the Perth WiFi network:

- Make sure you are in the WiFi coverage area
- On your device, select 'Perth WiFi' as the desired WiFi network. This option should be available under your device's "WiFi Settings" menu
- If your web browser does not automatically open, open your web browser and City of Perth landing page will appear
- Click "Connect Me" to confirm you have read and accept the terms & conditions of the service
- Start browsing the internet.

# Perth WiFi free network



Visit the City of Perth webpage for more information:  
[www.visitperth.com.au/getting-around/free-city-wifi](http://www.visitperth.com.au/getting-around/free-city-wifi)

# Medical Centres and Hospitals

---

## Medical Centres

**Northbridge Medical Centre** ..... MAP N1

Address: 154 Newcastle Street, Perth

Phone: 9551 7930

Open: Monday to Friday 7.30am – 7pm | Saturday 9am – 5pm

Closed Sunday

**Perth Medical Centre** ..... MAP L7

Address: 713 Hay Street, Perth

Phone: 9481 4342

Open: Monday to Friday 8.30am – 5pm | Saturday 9am – 4pm

Closed Sunday

**Central City Medical Centre** ..... MAP M5

Address: 14/378 Wellington Street, Perth

Phone: 9225 1188

Open: Monday to Friday 8am – 6pm | Saturday and Sunday 9am – 6pm



**Sonic HealthPlus Hay Street** ..... MAP J7

Address: 847 Hay Street, Perth  
Phone: 9486 4556  
Open: Monday to Friday 7am – 5pm | Closed Saturday and Sunday

**East Perth Medical Centre** ..... MAP T7

Address: 168 Adelaide Terrace, East Perth  
Phone: 9221 4242  
Open: Monday to Friday 8am – 4pm | Saturday 9am – 12pm  
Closed on Sunday

**Pier Street Medical Centre** ..... MAP N/A

Address: 305 Pier Street, Perth  
Phone: 6222 6622  
Open: Monday to Friday 8am – 6pm | Closed Saturday and Sunday

**Sonic HealthPlus West Perth** ..... MAP N/A

Address: 100 Outram Street, West Perth  
Phone: 9328 5233  
Open: Monday to Thursday 8am – 5pm | Friday 8am – 4pm  
Closed Saturday and Sunday

---

**Public Hospitals with emergency department open 24 hours**

**Royal Perth Hospital** ..... MAP P5

Address: 197 Wellington Street, Perth  
Phone: 9224 2244

**Sir Charles Gairdner Hospital** ..... MAP N/A

Address: Hospital Avenue, Nedlands, Perth  
Phone: 6457 3333

**Perth Children’s Hospital** ..... MAP N/A

Address: 15 Hospital Avenue, Nedlands, Perth  
Phone: 6456 2222

# Safety and Security

---

## WA Police, Ambulance and Fire Services

|                                      |              |
|--------------------------------------|--------------|
| Emergency only .....                 | 000          |
| Text Emergency Call .....            | 06           |
| WA Police Enquires .....             | 131 444      |
| State Emergency Services (SES) ..... | 132 500      |
| Crime Stoppers .....                 | 1800 333 000 |

---

## Perth Police Station .....

MAP H3

Address: 2 Fitzgerald Street, Northbridge  
Phone: 9422 7111  
Open: 24 hours

---

## City of Perth City Watch and Surveillance Centre

Surveillance Centre (24 hours): 9461 6611 or 9461 6666  
City Watch Info Line: 9229 2970

# Other Contacts

---

## **Department of Communities** ..... MAP N/A

Address: 5 Newman Ct, Fremantle

Phone: 1800 176 888

Open Monday to Friday: 8am – 5pm

---

## **Department of Aboriginal Affairs** ..... MAP S3

Address: 151 Royal St, East Perth

Phone: 6551 8002

Open Monday to Friday: 8am – 5pm

---

## **Department of Health** ..... MAP R3

Address: 189 Royal Street, East Perth

Phone: 9222 4222

Open Monday to Friday: 8am – 5pm

---

## **Department of Human Services (My Gov)** ..... MAP J5

Address: Kings Square 1, Level 7/13/556 Wellington St, Perth

Phone: 13 23 07

Open Monday to Friday: 8.30am – 4.30am

Closed Saturday and Sunday









# Contact Us

📍 27 St Georges Terrace, Perth WA 6000

✉ GPO Box C120, Perth WA 6839

☎ 08 9461 3333 | @ [info@cityofperth.wa.gov.au](mailto:info@cityofperth.wa.gov.au)



[perth.wa.gov.au](http://perth.wa.gov.au)